K-Map

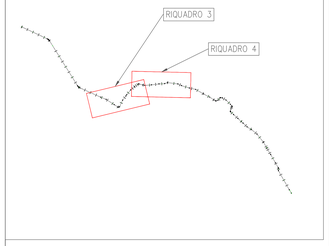

NOTE:

Tutte le etichette che indicano le misure del rettilineo, lo sviluppo della curva e il relativo raggio sono espresse in metri (m).

Planimetria dello stato futuro e di tracciamento - Riquadro 3/6

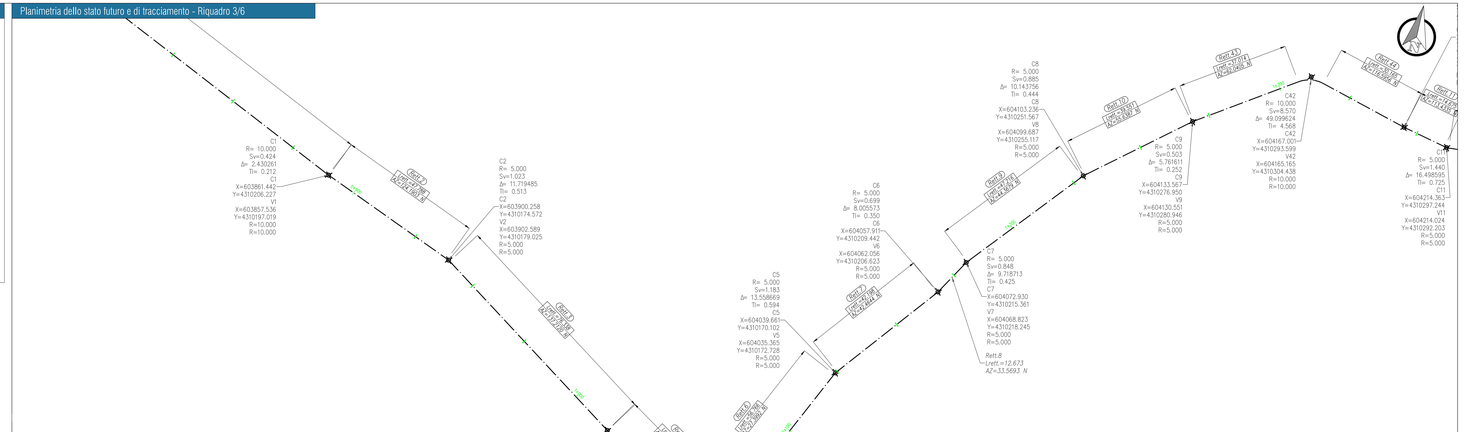

Planimetria dello stato futuro e di tracciamento - R iquadro 4/6



Finanziato dall'Unione europea NextGenerationEU

Ministero dell'Università e della Ricerca

Ministero delle Imprese e del Made in Italy

Ministero dell'Economia e delle Finanze

Regione Siciliana

Città Metropolitana di Catania

SACAL

Società Aeroportuale Catanese
Catania, Lamezia Terma, Reggio Calabria

C.C. Incentivi Nessun dato RAEE
Fondo Fuoriuscita: Nessun dato RAEE
Fondo Rotazione: Nessun dato RAEE
Fondo Garanzia: Nessun dato RAEE
SIA Sp. Sede INPS/Inail
SIP Sede: 0012.0018.00 Jet: Cmac-NO

RIQUALIFICA AMBIENTALE DELLA FASCIA NORD DELL'AEROPORTO CON REALIZZAZIONE DI PISTA CICLABILE PER LA VALORIZZAZIONE ECOSOSTENIBILE DELLA FASCIA COSTIERA (POLO DELLA VELA) E DEL LAGO LA VOTA

CIG: A0159666F5 CUP: H81D22000090002

Ambito di intervento: Trasporti e mobilità sostenibili – Fondi CIS scheda L05

PROGETTO ESECUTIVO

VIABILITÀ

Planimetria dello stato futuro e di tracciamento Tav. 2 di 3

PROGETTISTI:

Mandataria

HYpro

Mandanti

CORFONE + PARTNERS

SGMadeo

Ph.D. Arch. Cesare CORFONE

Architect. Simone Simon MADEO

TEAM DI LAVORO

Responsabile progettazione opere strutturali C.C. Ing. **Michele DONGILI**

Responsabile progettazione opere stradali C.M. - Resp. PI.M.S. Ing. **Maurizio CIMINO**

Responsabile progettazione opere impiantistiche M.M. Ing. **Raffaele CARDELLO**

Responsabile progettazione interventi naturalistici e ambientali Dott. **Cesare CORFONE**

Responsabile progettazione cable P.T. C.M. Arch. **Cesare CORFONE**

Architetto **Architect. Simone Simon MADEO**

Geologo **Geol. Giuseppe GIORGANO**

Direttore operativo Geologo **Geol. Giovanni DI PAZZA**

Coordinatore per la sicurezza in fase di Progettazione: Ing. **Roberto MAZZO**

Progettista e responsabile integrazione prestazioni specialistiche
Ing. **Daniele MUCCI**

ORDINE DEGLI INGEGNERI PROV. CATANIA
DANIELE MUCCI
N. 5744

COMMITTENTE

S.A.CAL. S.p.A
Società Aeroportuale Catanese
Via Antonio Gramsci snc 95121 CATANIA
Tel. 0 95 348 4 - 0 95 7

PR-Progettazione:

Ing. Stefano NAMONCO

PR-Manutenzione:

Ing. Filippo MALAVARNA

RESPONSABILE UNICO DEL PROCEDIMENTO

Ing. Stefano MASTROIANNI

Approvazione ENAC

Approvazione ENTI

CODICE ELABORATO: PE_VI_01_TAV_02_B SCALA: 1:500

REV.	DATA	DESCRIZIONE	REDATTO	VERIFICATO	APPROVATO
00	Giugno 2025	PRIMA EMISSIONE	E.Sicilia	M.Sisinno	D.Nucci
01	Luglio 2025	SECONDA EMISSIONE	E.Sicilia	M.Sisinno	D.Nucci

PISTA CICLABILE

Numero	Progressive	Lunghezza	Coordinate	R/A	Tan	Azimut
Rett.1	I=0+000.00 F=0+225.23	225.235	X=603219.9553 Y=4310765.2512 X=603423.9650 Y=4310765.2512			115.0425
C47	I=0+225.23 F=0+254.01	28.777	X=603402.7759 Y=4310824.5125 R=603437.3698 Y=4310663.5290 X=603423.9650 Y=4310669.8007 R=603485.2014 Y=4310669.8007	50.000	14.799	32.9764
Rett.50	I=0+254.01 F=0+678.69	424.679	X=603445.2014 Y=4310650.9715 X=603669.9327 Y=4310650.9715			148.0300
C48	I=0+678.69 F=0+708.23	29.538	X=603712.3582 Y=4310317.0867 R=603669.9327 Y=4310271.7173 X=603669.9327 Y=4310293.8253 R=603691.9668 Y=4310290.6277	50.000	15.214	33.8484
Rett.51	I=0+708.23 F=0+889.66	181.427	X=603691.9668 Y=4310271.4812 X=603857.5422 Y=4310271.4812	10.000	4.568	49.0996
C1	I=0+889.66 F=0+890.08	0.424	X=603861.4416 Y=4310226.2287 R=603857.5356 Y=4310197.0187 X=603857.3422 Y=4310197.1056 R=603857.7306 Y=4310197.1056	10.000	0.212	2.4303
Rett.2	I=0+890.08 F=0+937.87	47.788	X=603857.7326 Y=4310196.9492 X=603903.1122 Y=4310186.9492			111.4617
C2	I=0+937.87 F=0+938.89	1.023	X=603900.2577 Y=4310174.5719 R=603902.5888 Y=4310179.0249 X=603903.1122 Y=4310179.2152 R=603903.0167 Y=4310179.2152	5.000	0.513	11.7195
Rett.3	I=0+938.89 F=1+015.23	76.338	X=603903.0167 Y=4310178.7417 X=603866.6803 Y=4310178.7417			123.2927
Rett.4	I=1+015.23 F=1+050.44	35.212	X=603866.6803 Y=4310136.6185 X=603866.5538 Y=4310136.6185			121.5744
C3	I=1+050.44 F=1+058.76	8.315	X=604001.8475 Y=4310126.4627 R=604005.2984 Y=4310116.4417 R=603996.5538 Y=4310117.9788 R=604004.5499 Y=4310131.9398	10.000	4.415	47.6413
Rett.5	I=1+058.76 F=1+062.59	3.833	X=604004.5499 Y=4310116.8346 X=604008.2406 Y=4310116.8346			74.1915
C4	I=1+062.59 F=1+066.92	4.334	X=604006.8894 Y=4310122.6847 R=604010.4681 Y=4310118.4960 R=604008.2406 Y=4310117.8708 R=604011.4334 Y=4310117.8708	5.000	2.314	49.6617
Rett.6	I=1+066.92 F=1+123.69	56.766	X=604011.4334 Y=4310120.5096 X=604015.7174 Y=4310120.5096			24.3933
C5	I=1+123.69 F=1+124.87	1.183	X=604039.6614 Y=4310170.1017 R=604035.3653 Y=4310172.7280 R=604035.1174 Y=4310172.1878 R=604035.7531 Y=4310172.1878	5.000	0.594	13.5587
Rett.7	I=1+124.87 F=1+167.07	42.198	X=604035.7531 Y=4310173.1950 X=604061.8392 Y=4310173.1950			38.1305
D6	I=1+167.07 F=1+167.77	0.699	X=604057.9109 Y=4310209.4418 R=604062.0509 Y=4310206.6235 R=604061.8392 Y=4310206.3486 R=604062.2317 Y=4310206.3486	5.000	0.350	8.0056
Rett.8	I=1+167.77 F=1+180.44	12.673	X=604062.2317 Y=4310206.9258 X=604068.6088 Y=4310206.9258			30.1244
C7	I=1+180.44 F=1+181.29	0.848	X=604072.9296 Y=4310215.3613 R=604068.8227 Y=4310218.2446 R=604068.6088 Y=4310217.8773 R=604069.0955 Y=4310217.8773	5.000	0.425	9.7187
Rett.9	I=1+181.29 F=1+228.51	47.216	X=604069.0955 Y=4310218.5708 X=604099.4018 Y=4310218.5708			39.5552
C27	I=2+067.01 F=2+068.24	1.227	X=604868.4541 Y=4310170.0790 R=604871.4872 Y=4310174.1014 R=604870.9524 Y=4310174.4095 R=604871.9303 Y=4310174.4095	5.000	0.616	14.0556
Rett.28	I=2+068.24 F=2+117.36	49.126	X=604871.9303 Y=4310173.6728 X=604927.2406 Y=4310173.6728			134.0248
C28	I=2+117.36 F=2+117.92	0.554	X=604903.7043 Y=4310139.9247 R=604907.4397 Y=4310139.3260 R=604907.2406 Y=4310139.5186 R=604907.6163 Y=4310139.5186	5.000	0.277	6.3430
Rett.29	I=2+117.92 F=2+133.26	15.343	X=604907.6163 Y=4310139.1126 X=604917.3894 Y=4310139.1126			140.2322
C29	I=2+133.26 F=2+144.74	11.478	X=604909.6944 Y=4310120.9168 R=604917.5202 Y=4310122.3119 R=604917.3894 Y=4310127.2925 R=604918.5105 Y=4310127.2925	10.000	6.465	65.7650
Rett.30	I=2+144.74 F=2+159.95	15.210	X=604918.6705 Y=4310118.5089 X=604931.9661 Y=4310118.5089			206.0916
C30	I=2+159.95 F=2+161.04	1.088	X=604919.4542 Y=4310100.6525 R=604931.7225 Y=4310102.3053 R=604931.9661 Y=4310102.8564 R=604931.9661 Y=4310102.8564	5.000	0.546	12.4639
Rett.31	I=2+161.04 F=2+176.72	15.686	X=604931.9661 Y=4310101.8358 X=604967.8857 Y=4310101.8358			193.4126
C31	I=2+176.72 F=2+187.27	10.546	X=604967.5995 Y=4310084.2286 R=604906.5050 Y=4310080.9378 R=604967.8857 Y=4310086.5954 R=604970.7457 Y=4310086.5954	10.000	5.823	60.4250
Rett.32	I=2+187.27 F=2+217.44	30.176	X=604970.7457 Y=4310075.9468 X=604967.8489 Y=4310076.9468			133.1556
C32	I=2+217.44 F=2+217.58	0.131	X=604936.1462 Y=4310059.9057 R=604932.1668 Y=4310056.2201 R=604932.7193 Y=4310056.2648 R=604932.8592 Y=4310056.2648	5.000	0.065	1.4962
Rett.33	I=2+217.58 F=2+264.55	46.972	X=604932.8155 Y=4310056.1766 X=604967.8489 Y=4310056.1766			131.4619
C33	I=2+264.55 F=2+264.59	0.045	X=604964.5184 Y=4310021.1574 R=604967.8658 Y=4310024.8717 R=604967.8489 Y=4310024.8866 R=604967.8623 Y=4310024.8866	5.000	0.022	0.5127
Rett.46	I=2+264.59 F=2+302.09	37.501	X=604967.8623 Y=4310024.8566 X=604996.2606 Y=4310024.8566			132.1656
C45	I=2+302.09 F=2+302.16	0.065	X=604992.2606 Y=4310999.9275 R=604995.6510 Y=4310999.6049 R=604995.6269 Y=4310999.6267 R=604995.6748 Y=4310999.6267	5.000	0.033	0.7456
Rett.47	I=2+302.16 F=2+320.93	18.772	X=604995.6748 Y=4310999.5827 X=605009.3973 Y=4310999.5827			133.0140
C44	I=2+320.93 F=2+320.95	0.025	X=605002.8091 Y=4310995.4269 R=605006.1353 Y=4310995.0822 R=605009.3973 Y=4310998.7738 R=605009.4154 Y=4310998.7738	5.000	0.012	0.2836
Rett.48	I=2+320.95 F=2+364.61	43.652	X=605009.4154 Y=4310998.7569 X=605041.4728 Y=4310998.7569			132.4439
C45	I=2+364.61 F=2+365.55	0.945	X=605044.8664 Y=4310960.8015 R=605041.8209 Y=4310956.8079 R=605041.4728 Y=4310957.1296 R=605042.2232 Y=4310957.1296	5.000	0.474	10.8294
Rett.49	I=2+365.55 F=2+406.26	40.713	X=605042.2232 Y=4310956.5513 X=605076.7802 Y=4310956.5573			121.5453

PISTA CICLABILE

Numero	Progressive	Lunghezza	Coordinate	R/A	Tan	Azimut
C8	I=1+228.51 F=1+229.39	0.885	X=604103.2359 Y=4310251.5673 R=604099.6887 Y=4310255.1169 R=604098.2359 Y=4310254.7766 R=604100.0270 Y=4310254.7766	5.000	0.444	10.1438
Rett.10	I=1+229.39 F=1+268.94	39.551	X=604098.2359 Y=4310255.4017 X=604130.3577 Y=4310255.4017			50.0429
C9	I=1+268.94 F=1+269.44	0.503	X=604133.5566 Y=4310276.9503 R=604130.5506 Y=4310280.9462 R=604130.3577 Y=4310280.7847 R=604130.7588 Y=4310280.7847	5.000	0.252	5.7616
Rett.43	I=1+269.44 F=1+306.46	37.014	X=604130.7588 Y=4310280.9462 X=604161.3859 Y=4310281.0875			55.5011
C42	I=1+306.46 F=1+315.03	8.570	X=604167.0015 Y=4310293.5988 R=604165.1654 Y=4310304.4382 R=604161.3859 Y=4310301.8732 R=604169.7389 Y=4310301.8732	10.000	4.568	49.0996
Rett.44	I=1+315.03 F=1+345.19	30.165	X=604169.7389 Y=4310303.3969 X=604198.7250 Y=4310303.3969			104.5610
C10	I=1+345.19 F=1+345.44	0.248	X=604200.0137 Y=4310300.3172 R=604198.8450 Y=4310295.4541 R=604198.7250 Y=4310295.4881 R=604198.9664 Y=4310295.4881	5.000	0.124	2.8460
Rett.11	I=1+345.44 F=1+360.12	14.675	X=604198.9664 Y=4310295.4281 X=604213.3155 Y=4310295.4281			102.0524
C11	I=1+360.12 F=1+361.56	1.440	X=604214.3628 Y=4310297.2436 R=604214.0243 Y=4310292.2037 R=604213.3155 Y=4310292.3545 R=604214.7471 Y=4310292.3545	5.000	0.725	16.4986
Rett.12	I=1+361.56 F=1+415.17	53.612	X=604214.7471 Y=4310292.2584 X=604268.2339 Y=4310292.2584			85.3329
C12	I=1+415.17 F=1+415.41	0.240	X=604267.8166 Y=4310301.3646 R=604265.3205 Y=4310296.3886 R=604268.2339 Y=4310296.5794 R=604268.4435 Y=4310296.5794	5.000	0.120	2.7487
Rett.13	I=1+415.41 F=1+476.82	61.409	X=604268.4435 Y=4310296.4036 X=604329.3704 Y=4310296.4036			82.5034
C13	I=1+476.82 F=1+477.17	0.355	X=604329.9934 Y=4310299.0937 R=604329.5467 Y=4310304.0768 R=604329.3704 Y=4310304.0547 R=604329.7241 Y=4310304.0547	5.000	0.178	4.0702
Rett.14	I=1+477.17 F=1+522.28	45.105	X=604329.7241 Y=4310304.0864 X=604374.7834 Y=4310304.0864			86.5447
C14	I=1+522.28 F=1+523.78	1.499	X=604374.4941 Y=4310311.5082 R=604375.5173 Y=4310306.5561 R=604374.7834 Y=4310306.5154 R=604376.2257 Y=4310306.5154	5.000	0.755	17.1748
C15	I=1+523.78 F=1+545.90	22.123	X=604376.2257 Y=4310306.8176 X=604398.3799 Y=4310306.8176			69.4417
C16	I=1+545.90 F=1+548.31	2.412	X=604398.3799 Y=4310320.7885 R=604398.1339 Y=4310314.9051 R=604398.9769 Y=4310314.4791 R=604399.3538 Y=4310314.4791	5.000	1.230	27.6433
Rett.16	I=1+548.31 F=1+631.59	83.276	X=604399.3538 Y=4310314.7471 X=604481.9400 Y=4310314.7471			97.2253
C18	I=1+631.59 F=1+633.14	1.549	X=604481.2976 Y=4310299.0896 R=604482.7144 Y=4310303.9478 R=604481.9400 Y=4310304.0482 R=604483.4213 Y=4310304.0482	5.000	0.781	17.7527
Rett.17	I=1+633.14 F=1+663.33	30.195	X=604483.4213 Y=4310302.6692 X=604510.7573 Y=4310302.6692			115.0803
C46	I=2+406.26 F=2+407.51	1.245	X=605071.4957 Y=4309936.5456 R=605077.3112 Y=4309934.7045 R=605076.7822 Y=4309935.0339 R=605077.7951 Y=4309935.0339	10.000	0.623	7.1314
Rett.45	I=2+407.51 F=2+464.21	56.703	X=605077.7951 Y=4309934.3120 X=605131.8530 Y=4309934.3120			129.0246
C34	I=2+464.21 F=2+465.28	1.066	X=605118.6832 Y=4309884.7089 R=605122.2480 Y=4309888.2551 R=605121.8530 Y=4309888.5921 R=605122.5834 Y=4309888.5921	5.000	0.535	12.2169
Rett.34	I=2+465.28 F=2+545.71	80.435	X=605122.5834 Y=4309887.8377 X=605172.9153 Y=4309887.8377			141.1547
C35	I=2+545.71 F=2+546.44	0.727	X=605169.0151 Y=4309831.9677 R=605173.1420 Y=4309834.8125 R=605172.9153 Y=4309835.0964 R=605173.3273 Y=4309835.0964	5.000	0.364	8.3290
Rett.35	I=2+546.44 F=2+601.98	55.540	X=605173.3273 Y=4309834.4985 X=605201.4390 Y=4309834.4985			149.3531
C36	I=2+601.98 F=2+602.98	0.004	X=605197.1268 Y=4309784.0680 R=605201.4390 Y=4309786.5969 R=605201.4390 Y=4309786.5969 R=605201.4390 Y=4309786.5969	5.000	0.002	0.0503
Rett.36	I=2+601.98 F=2+664.22	62.236	X=605201.4390 Y=4309786.5969 X=605232.8902 Y=4309786.5969			149.3832
C37	I=2+664.22 F=2+664.27	0.050	X=605228.5808 Y=4309730.3652 R=605232.9079 Y=4309732.8706 R=605232.8902 Y=4309732.8922 R=605232.9203 Y=4309732.8922	5.000	0.025	0.5731
Rett.37	I=2+664.27 F=2+741.21	76.938	X=605232.9203 Y=4309732.8989 X=605271.1383 Y=4309732.8989			150.1255
C38	I=2+741.21 F=2+741.24	0.032	X=605275.4778 Y=4309666.5586 R=605271.1463 Y=4309666.0810 R=605271.1383 Y=4309666.0749 R=605271.1543 Y=4309666.0749	5.000	0.016	0.3669
Rett.38	I=2+741.24 F=2+786.04	44.796	X=605271.1543 Y=4309666.0472 X=605293.6549 Y=4309666.0472			149.5055
C39	I=2+786.04 F=2+787.01	0.974	X=605289.3314 Y=4309624.8005 R=605293.9903 Y=4309628.8955 R=605293.6549 Y=4309627.3119 R=605294.0292 Y=4309627.3119	5.000	0.489	11.1620
Rett.39	I=2+787.01 F=2+792.16	5.148	X=605294.0292 Y=4309626.4275 X=605296.6275 Y=4309626.4275			161.0038
C40	I=2+792.16 F=2+793.93	1.768	X=605291.0966 Y=4309619.9325 R=605296.0251 Y=4309620.7147 R=605295.7344 Y=4309621.5594 R=605296.0053 Y=4309621.5594	5.000	0.893	20.2599
Rett.40	I=2+793.93 F=2+809.51	15.579	X=605296.0053 Y=4309619.8216 X=605296.6599 Y=4309619.8216			181.1613
C41	I=2+809.51 F=2+812.19	2.688	X=605300.6587 Y=4309614.1353 R=605296.6599 Y=4309616.8192 R=605295.6599 Y=4309614.2461 R=605296.3082 Y=4309614.2461	5.000	1.377	30.7996
Rett.41	I=2+812.19 F=2+989.18	176.984	X=605296.3082 Y=4309611.6709 X=605383.5378 Y=4309611.6709			150.2815
Rett.42	I=2+989.18 F=3+021.20	32.021	X=605383.5378 Y=4309447.6765 X=605400.3066 Y=4309447.6765			148.2515
Rett.49	I=2+365.55 F=2+406.26	40.713	X=605042.2232 Y=4310956.5513 X=605076.7802 Y=4310956.5573			121.5453